

ALL SAINTS' COLLEGE **BUS SERVICE** **ROUTES &** **INFORMATION**

An Anglican and Coeducational Independent College



ALL SAINTS'
COLLEGE

TRAVELLING ON COLLEGE BUS SERVICES

All Saints' College provides a number of bus services for our students and routes include to/from Applecross, South Perth, Inner Fremantle, Fremantle, Wandi and Canning Vale. To travel on one of these services outlined in this booklet, students are requested to wait at the nearest Transperth bus stop along their preferred route. Whilst these bus services are heavily subsidised by the College, a fee is payable by families for the use of these transport services. Students can also access the Transperth bus to and from Bull Creek train station.

STUDENT ID CARD

When a new student arrives at the College they will be issued with a personalised All Saints' ID Card during the first week of Term 1 or within the first two days of attendance if commencing during Terms 2, 3 or 4.

This ID card is used to borrow books from the College Library, printing documents and to catch the College bus before and after school. The use of this card is essential for all students using the buses to and from school. When the students enter the bus in the morning, they must swipe their cards on the reader (no swipe is required when they exit the bus at the College). For the afternoon journey, students are required to swipe when they enter the bus and also when they exit at their drop-off destination. This ensures the College is able to maintain our duty of care for each student and also monitor demand for the bus service.

Students who do not use their College ID cards when travelling on the bus service are required to manually sign on and off using the register which is held by the bus driver.

From a duty of care perspective, the College is keen to know which pupils are on which buses, and where and what time students get off the bus in the afternoon. It is therefore essential that students tag on and off the buses with their student card.

We thank you for reiterating with your child/ren, therefore, the importance of, and the many reasons for, carrying their card with them, when travelling.

To help further encourage all students to travel responsibly, the Dean of Student Wellbeing will be advised of the names of students who regularly fail to use their ID cards and, in fairness to all, an ongoing failure to produce the card may result in a detention.

If a student loses their ID card, a replacement card will be required. A fee of \$10.00 will be payable at the Senior School Library. A replacement card will be issued within one school day.

Students who are new to the College have permission to travel to and from school on the College provided services without a card until a card has been issued.

TRAVELLING ON COLLEGE BUS SERVICES

WHERE'S MY BUS APP

Parents and students are able to track all five bus routes with Horizons West (Applecross, Canning Vale, Fremantle, South Perth and Wandi) using the transit 'Where's my Bus' App on a smartphone or device. The App will allow users to view where the bus is travelling along the route in real-time and it will provide an estimated arrival time at the pick-up or drop-off location.



To download the Where's my Bus App, please visit one of the below links:

Google Play: <https://play.google.com/store/apps/details?id=com.fleeteng.wheresmybus>

Apple App Store: <https://itunes.apple.com/au/app/wheresmybus/id1034688089>

Once the App has downloaded onto your device, enter:

Username: allsaints@wheresmybus.com

Password: The password will be updated each semester and can be viewed on the SEQTA Notices.

PAYMENT OPTIONS

Families have two payment options available for using the bus service:

OPTION 1 Pay as you travel: Fares will be charged at \$3.60 per trip and will be billed to your Family school fee account at the end of each term.

OPTION 2	Discounted Annual Fare	\$850.00
	Discounted Annual Fare (Year 12 only) (manual charges excluded)	\$720.00

To make a payment for your child's bus travel in 2019, please click [here](#). Select 'Events, Activities and Sales', choose (Bus travel 2019 (Annual) or Bus travel 2019 (Annual Yr 12 only)) from the drop down menu and make your payment by credit card. (Credit card fees do not apply to these payments). The Accounts department will automatically receive notification of your payment.

If you have any questions regarding the bus service, please contact our Facilities Coordinator on 9313 9311 or facilities@allsaints.wa.edu.au

For queries relating to account payments, contact our Accounts Department on 9313 9333 or accounts@allsaints.wa.edu.au

HORIZONS WEST PRIVATE BUS SERVICE

ROUTE: APPLECROSS

Company: Horizons West

The Facilities Coordinator is the College representative responsible for liaison with the company.

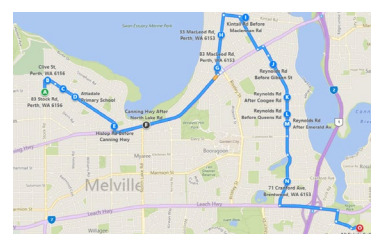
Morning Pickup

- 7.35am** 83 Stock Road, Attadale
Continue Stock Rd, Right Clive St
Pick up immediately after turning
Clive becomes Wichmann Rd
T/P Bus Stop 11065, Wichmann Rd after Cawston Rd
Continue Wichmann Rd
- 7.39am** T/P Bus Stop 11067, at Attadale Primary School
Continue Wichmann Rd, Right Hislop Rd
- 7.45am** T/P Bus Stop 11077, Hislop Road
Left Canning Hwy
- 7.47am** T/P Bus Stop 10310, Canning Hwy Immediately after North Lake Rd
Continue Canning, Left Conon Rd, Right Macleod Rd
- 7.49am** 83 Macleod Rd, Applecross
Continue Macleod Rd
33 Macleod Rd
Continue Macleod Rd, Right Kintail Rd
- 7.52am** T/P Bus Stop 19933, Kintail Road, opposite Applecross Primary School
Right Sixth Ave, Right Kishorn Rd, Left Reynolds Rd, cross over Canning Hwy
- 7.55am** T/P Bus Stop 19762, Reynolds Road, after Bombard St, Mt Pleasant
Continue Reynolds Rd
T/P Bus Stop 19764, Reynolds Rd, after Coogee Rd
Continue Reynolds Rd
- 7.57am** T/P Bus Stop 19766, Reynolds Rd, after Central Ave
Continue Reynolds Rd
T/P Bus Stop 19767, Reynolds Rd, after Queens Rd
Continue Reynolds Rd, changes into Moolyveen Rd
- 8.00am** Moolyveen Rd opposite Brentwood Primary School
Continue Moolyveen Rd, Left Leach Hwy, Right Bull Creek Drive, Left Camm Ave, Left Ewing Ave
- 8.10am** All Saints' College, Ewing Ave, Bus Bay

Afternoon Run

- 3.40pm** Departs All Saints' College, Ewing Ave, Bus Bay

**To view the digital map,
please click on the image.**



HORIZONS WEST PRIVATE BUS SERVICE

ROUTE: CANNING VALE

Company: Horizons West

The Facilities Coordinator is the College representative responsible for liaison with the company.

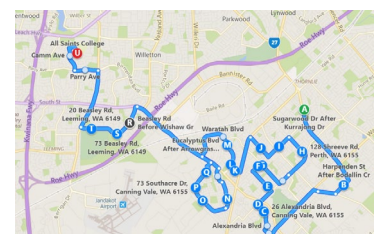
Morning Pickup

- 7.12am** T/P Bus Stop 20673, Sugarwood Drive, Thornlie
Left Garden St, Right Harpenden St
- 7.18am** T/P Bus Stop 27195, Harpenden Street, Huntingdale After Bodallin Cres
Right Holmes St, Left Warton Rd, Right Roebuck Ave, Right Alexandria Blvd
- 7.27am** Embayment Area, Opposite 28 Alexandria Blvd, Canning Vale
Right Campbell Rd
- 7.28am** 214 Campbell Road, Canning Vale
Left Dumbarton Rd
- 7.29am** 117 Dumbarton Rd, Canning Vale
Cont Dumbarton Rd, Right Boardman Rd (Rab)
- 7.30am** T/P Bus Stop 20709, Boardman Road, After Bradshaw St
Right Comrie Rd
- 7.31am** 74 Comrie Road, Canning Vale, After Boardman Rd
Left Campbell Rd, Left Shreeve Rd (Rab)
- 7.33am** 128 Shreeve Rd, Canning Vale, After Ashdown Prde
Left Boardman Rd
T/P Bus Stop 23215, Boardman Rd, After Laggan Rd
Right Birnam Rd (Rab)
- 7.37am** 48 Birnam Rd, Canning Vale, After Cluster Way
Left Nicholson Rd, Right 2nd Eucalyptus Blvd Entrance
- 7.39am** T/P Bus Stops 20687, 20688, 20690 Eucalyptus Blvde (As Required)
Left Waratah Blvd, Left Ranford Rd, Right Brennan Ave, Left Goodwood Way (Rab)
- 7.46am** 108 Goodwood Way, After Dennis Way (RAB)
Cont Goodwood Way, Changes Into Southacre Dr
- 7.48am** 120 Southacre Dr, After Thurloe Way
Cont Southacre Way
73 Southacre Dr, After Waten Plce (RAB)
Cont Southacre Way
T/P Bus Stop 20705, Southacre Drive, After Hungerford Close
Cont Southacre Dr, Right Wilfred Rd, Left Ranford Rd, Conts into South Street, Left Beasley Rd (After Roe Hwy)
T/P Bus Stop 20408, Beasley Rd, Leeming, Near Winshaw Park
Continue Beasley Rd
- 7.58am** 74 Beasley Rd
Cont Beasley Rd
- 8.00am** Embayment Area, After Garvier St, Leeming
Right Karel Ave, Left Parry Ave, Right Camm Ave, Right Ewing Ave
- 8.13am** All Saints' College, Ewing Ave, Bus Bay

Afternoon Run

- 3.40pm** Departs All Saints' College, Ewing Ave, Bus Bay

To view the digital map,
please click on the image.



HORIZONS WEST PRIVATE BUS SERVICE

ROUTE: FREMANTLE

Company: Horizons West

The Facilities Coordinator is the College representative responsible for liaison with the company.

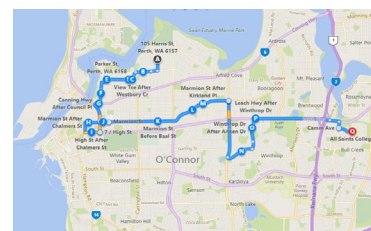
Morning Pickup

- 7.25am** T/P Bus Stop 10964 – Harris St Shops, Bicton, after Pembroke Street
Left Coldwells St, Right Point Walter Rd, Right Milne St, Right Harris St, Right Preston Point Rd
- 7.30am** T/P Bus Stop 10898 – Preston Point Rd
Left Westbury Cres, Right View Trce
- 7.32am** T/P Bus Stop 11082 – View Trce
Continue View Trce
T/P Bus Stop 11083 – View Trce after Petra St Round-a-bout
Continue View Trce, Left Parker St
- 7.35am** T/P Bus Stop 11087, Parker St, East Fremantle
Right Pier St, Left Preston Point Rd
- 7.36am** T/P Bus Stop 10900, Preston Point Rd after Wolsely Rd
Right Canning Hwy
T/P Bus Stop, Canning Hwy after Preston Point Rd
Left Stirling Hwy, Right Marmion St
- 7.40am** T/P Bus Stop 10750, Outside East Fremantle Primary School, Marmion St
Left East St, Left High Rd
T/P Bus Stop 10879 – High Rd after Chalmers St, Fremantle
Left Stirling Hwy, Right Marmion St
T/P Bus Stop 10696 – Marmion St after Stirling Hwy, East Fremantle
Continue Marmion St
T/P Bus Stop 10704 – Marmion St after McKimmie St, Palmyra
Continue Marmion St
- 7.50am** T/P Bus Stop 10709 – Melville Heights Shops, Marmion St, Melville
Continue Marmion St
- 7.52am** T/P Bus Stop 10712 – Marmion St after Kirkland Plce, Melville
Right North Lake Rd, Cross Over Leach Hwy, Left Somerville Blvde
- 7.55am** Somerville Blvde
Left Winthrop Drive
- 8.00am** T/P Bus Stop 19701 – Winthrop Drive after Aitken Drive, Winthrop
Continue Winthrop Right Leach Hwy
T/P Bus Stop 10832 – Leach Hwy immediately after Winthrop Drive
Continue Leach Hwy, Right Bullcreek Drive, Left Camm Ave, Left Ewing Ave
- 8.07am** All Saints' College, Ewing Ave, Bus Bay

Afternoon Return

- 3.40pm** Departs All Saints' College, Ewing Ave, Bus Bay

To view the digital map,
please click on the image.



CITY MAXI PRIVATE BUS SERVICE

ROUTE: INNER FREMANTLE

Company: City Maxi's Bus Charter

The Facilities Coordinator is the College representative responsible for liaison with the company.

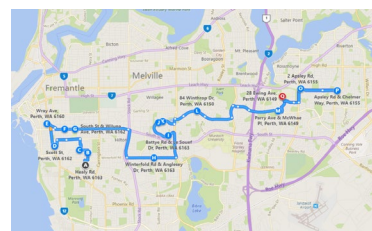
Morning Pickup

- 7.15am** Healy Road, Hamilton Hill
- 7.18am** Christ The King Church, York St
- 7.20am** Annie St
- 7.26am** Scott St
- 7.30am** Wray Ave (top end Wray Ave near Hampton Street lights)
- 7.35am** South St Corner, Wright St
- 7.35am** South St Corner Wiluna St (opposite Bruce Lee Park)
- 7.40am** Winterfold Rd bus stop (near Anglesey Drive)
- 7.45am** Le Souef Drive bus stop (corner Battye Rd)
- 7.50am** Harvey Cres bus stop
- 7.52am** Le Souef Drive (corner Nicol St bus stop)
- 7.55am** Somerville Blvd (bus stop near Winthrop Drive)
- 7.58am** Parry Ave (at Bateman shops)
- 8.07am** Arrive at ASC to drop off first group of students....then to Apsley Rd, Willetton
- 8.10am** 2 Apsley Rd, Willetton
- 8.10am** Corner Apsley St and Chelmer Ave
- 8.20am** Arrive back at ASC to drop off second group of students

Afternoon Return

- 3.40pm** Departs All Saints' College, F Block Carpark outside the Uniform Store

To view the digital map,
please click on the image.



HORIZONS WEST PRIVATE BUS SERVICE

ROUTE: SOUTH PERTH

Company: Horizons West

The Facilities Coordinator is the College representative responsible for liaison with the company.

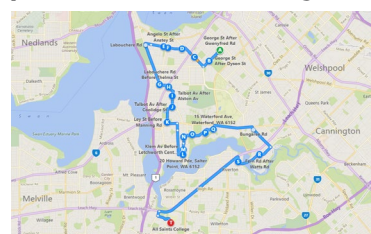
Morning Pickup

- 7.30am** T/P Bus Stop 11805, George St after Gwentyfred Rd, Kensington
Cont George St
T/P Bus Stop 11807, George St near Kennington School
Right Douglas Ave
Douglas Ave, after Hensman St
Cont over Canning Hwy, Left Angelo St
- 7.33am** 141 Angelo St, after Lawler St
Cont Angelo St
T/P Bus Stop 11894, Angelo St, Near Shops
Cont Angelo St
T/P Bus Stop 11895, Angelo St after Anstey St
Cont Angelo St, Left Labouchere Rd
- 7.43am** T/P Bus Stop 11856, Labouchere Rd, Como
Left Thelma St, Cross over Canning Hwy into Barker Ave
T/P Bus Stop 11927, Barker Ave
Barker Ave flows right into Talbot Ave
T/P Bus Stop 11930, Talbot Ave, after Alston Ave
Cont Talbot Ave
T/P Bus Stop 11932, Talbot Ave, after Coolidge St
Cont Talbot Ave, Right Henley St, Left Ley St
- 7.48am** T/P Bus Stop 11970, Ley St just before Manning Rd
Left Manning Rd, Right Welwyn Ave, Left Howard Prde
- 7.55am** Howard Prde just before Klem Ave Intersection, Salter Point
Left Klem Ave
T/P Bus Stop 12067, Klem Ave before Letchworth Central Ave
Cont Klem Ave, Right Hope Ave, Left Marsh Ave
T/P Bus Stop 25762, Marsh Ave after Cloister Ave
Right Griffin Cres
T/P Bus Stop 25764, Griffin Cres, Manning
Right Elderfield Rd Round-a-bout, Left Kilkenny Cir, 3rd Left Carrick Way
Carrick Way opposite Limerick Plce
Right Carlow Crcl, Right Cashel Way, Left Waterford Ave
- 8.02am** Waterford Ave, Waterford, immediately after turning
Right Manning Rd, Right Bungaree Rd, Right Fern Rd Round-a-bout
- 8.10am** T/P Bus Stop 20118, Fern Rd, Wilson, after Watts Rd
Cont Fern Rd over Riverton Bridge, Right 2nd Round-a-bout - Marjorie Ave
Marjorie Ave, Riverton near Shops
Left Leach Hwy, Left Bull Creek Drive, Left Camm Ave, Left Ewing Ave
- 8.25am** All Saints' College, Ewing Ave, Bus Bay

Afternoon Run

- 3.40pm** Departs All Saints' College, Ewing Ave, Bus Bay

**To view the digital map,
please click on the image.**



HORIZONS WEST PRIVATE BUS SERVICE

ROUTE: WANDI

Company: Horizons West

The Facilities Coordinator is the College representative responsible for liaison with the company.

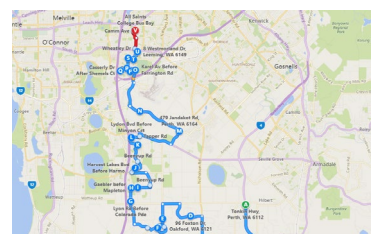
Morning Pickup

- 6.55am** S/W Corner Of Tonkin and Rowley Rd At Truck Embayment, Hillbert
Cont Tonkin Hwy, Left Thomas Rd, Right Hopkinson Rd, Right Cavanagh Clse, Right Leaver Way
- 7.05am** 62 Leaver Way, Oakford
Left Hopkinson Rd, Left Orton Rd
Near Corner Of Orton Rd and Kowin Crt, Cardup
Right Kargotich Rd, Left Thomas Rd, Right Nicholson Rd, Left Foxtan Dr
- 7.16am** 96 Foxtan Dr, Oakford
Left Rowley Rd, Left De Haer Rd
331 De Haer Rd
Cont De Haer Rd, Left Leslie Rd (2nd Entrance)
- 7.20am** 9 Leslie Rd, Wandi
Cont Leslie Rd, Left De Haer Rd, Right Magenup Drive, Right Lyon
- 7.24am** T/P Bus Stop 26185, Lyon Rd After Birch Rd, Aubin Grove
Cont Lyon Rd, Right Gaebler Rd (Rab)
- 7.26am** Gaebler Rd Before Mapleton Ave
Cont Gaebler Rd
Gaebler Rd Before Brindebella Ave (Rab)
Cont Gaebler Rd, Left Beenyup Rd, Left Gibbs Rd, Left Terminating Rd and Gibbs Rd Conts, Right Alliance Link, Right Harvest Lakes Blvd
- 7.33am** T/P Bus Stop 21138, Harvest Lakes Blvd After Serene Bend, Attwell
Right Harmony Ave, Left Tapper Rd, Left Beenyup Rd (Rab), Cont Straight @ Rab Becomes Brenchely Dr, Right Waters Ave, Right Lanao Wy, Left Reynardson Ave
- 7.40am** Attwell Shops, Reynardson Ave
Left Lydon Blvd
- 7.43am** T/P Bus Stop 21094, Lydon Blvd After Roshill Crt
Cont Lydon Blvd, Left Tapper Rd, Right Armadale Rd, Left Warton Rd
Warton Rd, Before Jandakot Rd, Treeby
Left Jandakot Rd
- 7.50am** Jandakot Rd Near Intersection Falcon Plce, Jandakot
Cont Jandakot Rd, right Pilatus St, Left Berrigan Drive, Left Karel Ave, Cont over Roe Hwy
- 8.05am** T/P Bus Stop 11176, Karel Ave, Leeming
Left Farrington Rd, Left Casserly Dr
- 8.08am** 12 Casserly Dr, Near Sylvan Cres
Cont. Casserly Drive
T/P Bus Stop 26044, Casserly Drive After Shemmels Crt
Cont Casserly Drive, Right Farrington Rd
T/P Bus Stop 20394, Farrington Rd At Leeming Forum Shops
Left Findlay Rd
- 8.11am** T/P Bus Stop 19997, Findlay Rd, After Aulberry Wy
Right Gladstone Rd
- 8.13am** Cnr Gladstone Rd And Hartfield Cres
Left Hartfield Cres, Left Westmorland Dr
Westmorland Drive And Mathew Ave
Left South St, Right Wheatley Dve, Left Parry Ave, Right Camm Ave
Right Ewing Ave
- 8.20am** All Saints' College, Ewing Ave, Bus Bay

Afternoon Run

- 3.40pm** Departs All Saints' College, Ewing Ave, Bus Bay

**To view the digital map,
please click on the image.**



TRANSPERTH BUS ROUTE BULL CREEK STATION

Morning Service (507)

The 507 Transperth bus departs Bull Creek Station (Stand 8) at 7.57am and stops on Bull Creek Drive (before Camm Ave) at around 8.04am. From Bull Creek Drive it is around a 5–10 minute walk to All Saints' College.

Afternoon Service (759)

Departs the College (in front of the Centre for Performing Arts venue) at 3.40pm, arrives at Bull Creek Station at 3.48pm.